




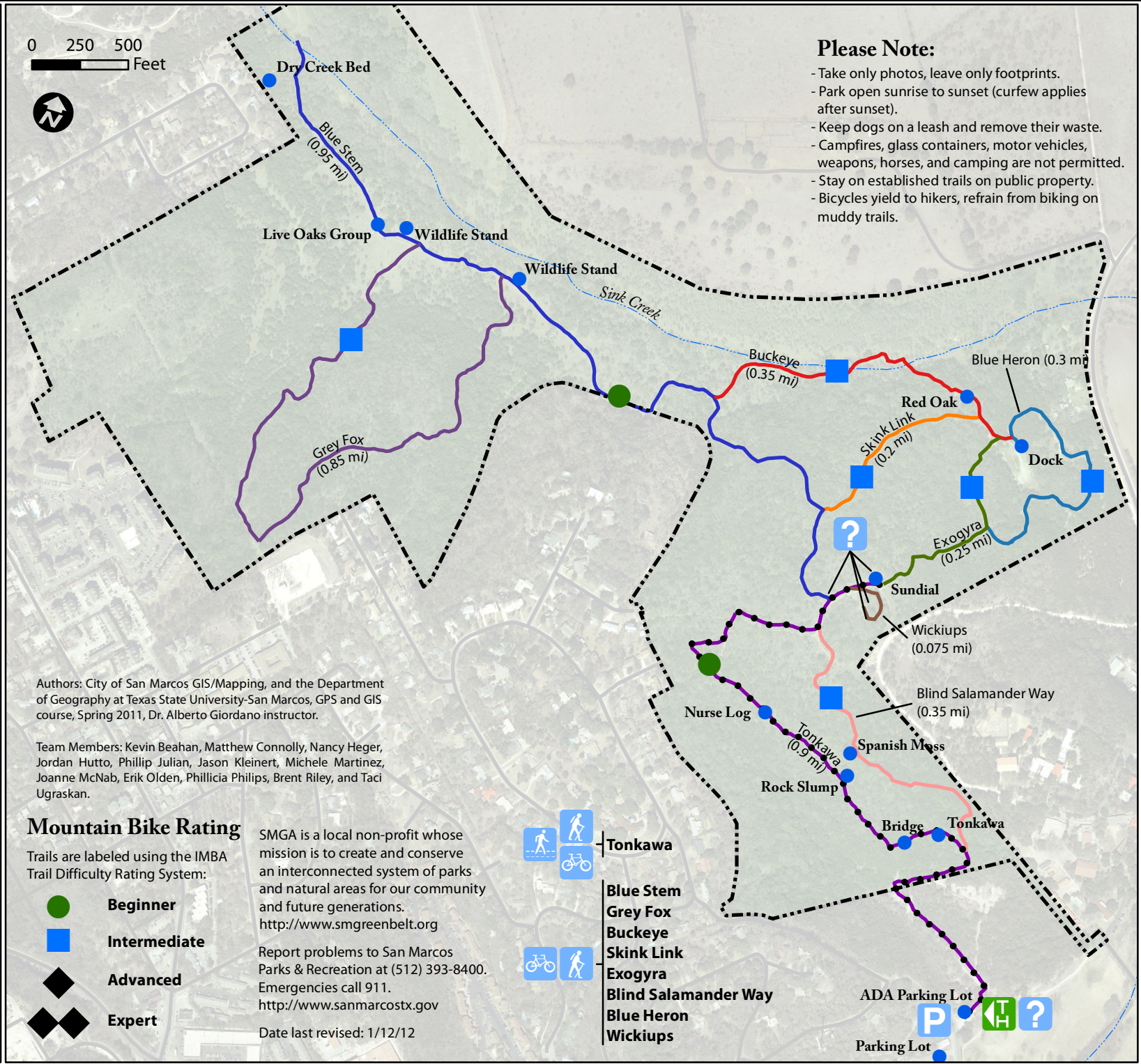
Spring Lake Preserve

Natural Area

Legend:

-  Trailhead
-  Hiking Trail
-  Bicycle Trail
-  Parking Area
-  Accessible Trail
-  Information Kiosk

-  Greenspace Limits
-  Accessible Trail
-  Point of Interest



Please Note:

- Take only photos, leave only footprints.
- Park open sunrise to sunset (curfew applies after sunset).
- Keep dogs on a leash and remove their waste.
- Campfires, glass containers, motor vehicles, weapons, horses, and camping are not permitted.
- Stay on established trails on public property.
- Bicycles yield to hikers, refrain from biking on muddy trails.

Authors: City of San Marcos GIS/Mapping, and the Department of Geography at Texas State University-San Marcos, GPS and GIS course, Spring 2011, Dr. Alberto Giordano instructor.

Team Members: Kevin Beahan, Matthew Connolly, Nancy Heger, Jordan Hutto, Phillip Julian, Jason Kleinert, Michele Martinez, Joanne McNab, Erik Olden, Phillicia Philips, Brent Riley, and Taci Ugraskan.

Mountain Bike Rating






Trails are labeled using the IMBA Trail Difficulty Rating System:

-  Beginner
-  Intermediate
-  Advanced
-  Expert

SMGA is a local non-profit whose mission is to create and conserve an interconnected system of parks and natural areas for our community and future generations.
<http://www.smgreenbelt.org>

Report problems to San Marcos Parks & Recreation at (512) 393-8400. Emergencies call 911.
<http://www.sanmarcostx.gov>

Date last revised: 1/12/12

-  Tonkawa
-  Blue Stem
-  Grey Fox
-  Buckeye
-  Skink Link
- Exogyra
- Blind Salamander Way
- Blue Heron
- Wickiups

-  ADA Parking Lot
-  Parking Lot
- 